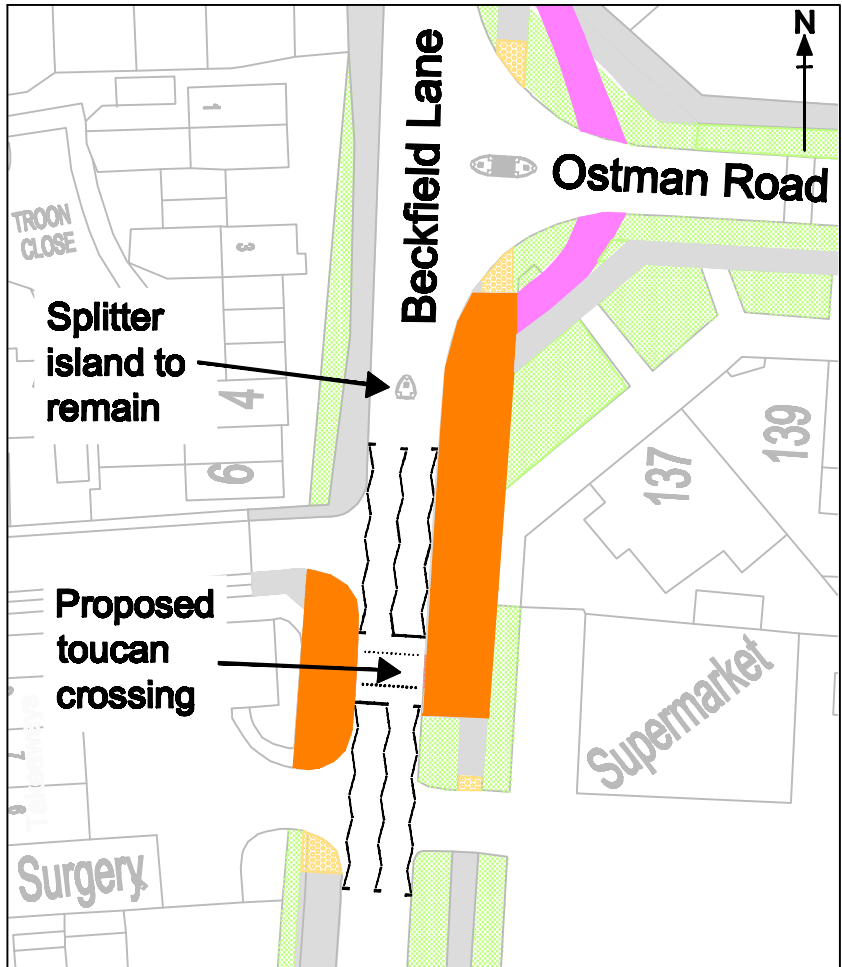
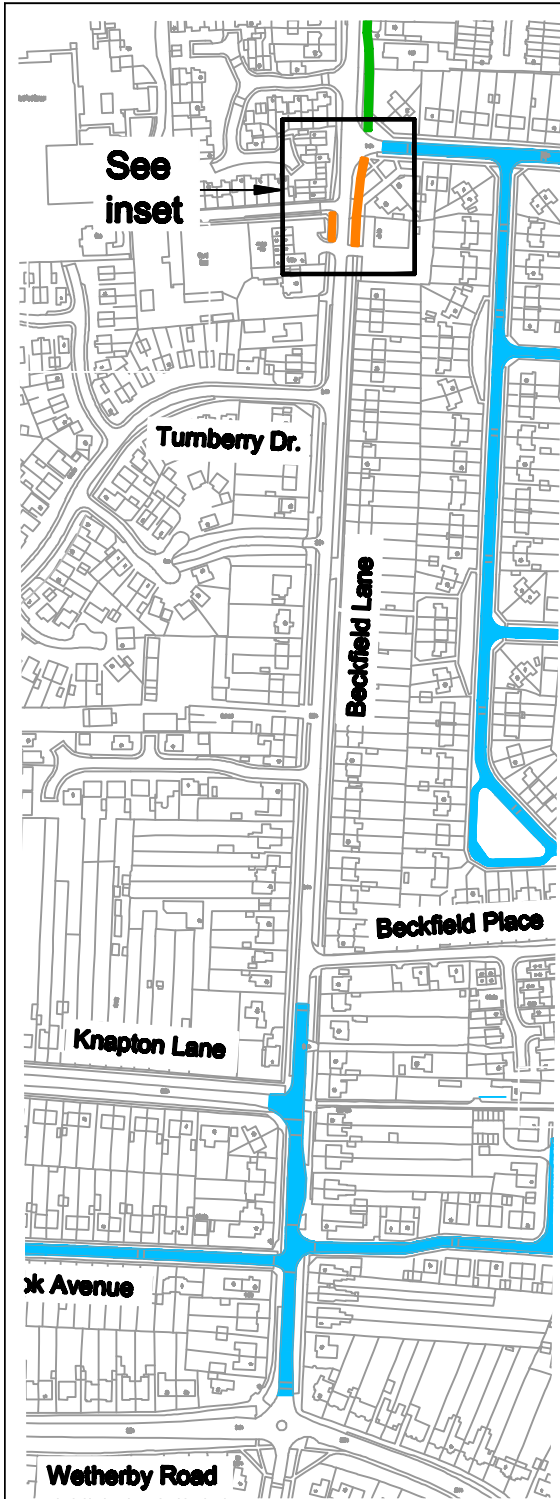
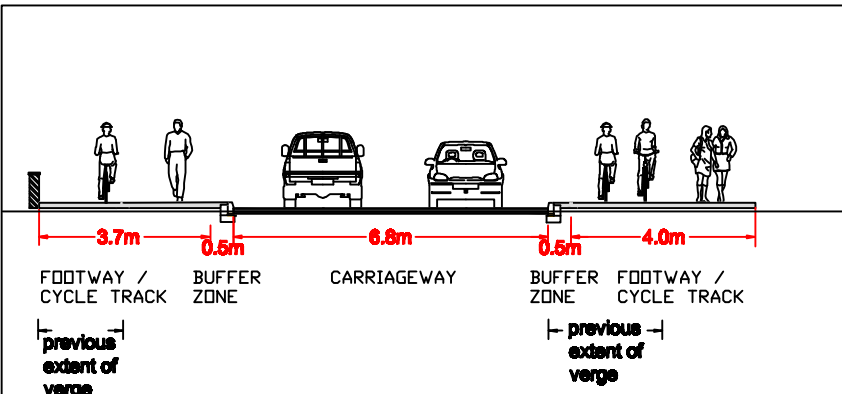


# Annex B



- KEY**
- Footway
  - Grass verge
  - Proposed cycle track
  - Proposed shared use footway / cycle track

- KEY**
- Existing footway / cycletrack
  - Existing 20mph zone
  - Proposed extension to footway / cycletrack



**VIEW TOWARDS OSTMAN ROAD**  
(Section between proposed toucan & Ostman Road)



## Alternative Beckfield Lane Scheme - Proposed toucan crossing & link to existing cycle track

Drawn	Checked	Date	Scale	Drawing Number
PH	LR	01/04/2010	NTS	DEC/09010663/Annex B

BASED UPON THE ORDNANCE SURVEY MAPPING WITH THE PERMISSION OF THE CONTROLLER OF HER MAJESTY'S STATIONERY OFFICE. ORDNANCE SURVEY. UNAUTHORISED REPRODUCTION INFRINGES CROWN COPYRIGHT AND MAY LEAD TO PROSECUTION OR CIVIL PROCEEDINGS. City of York Council, License No. 1009/2010